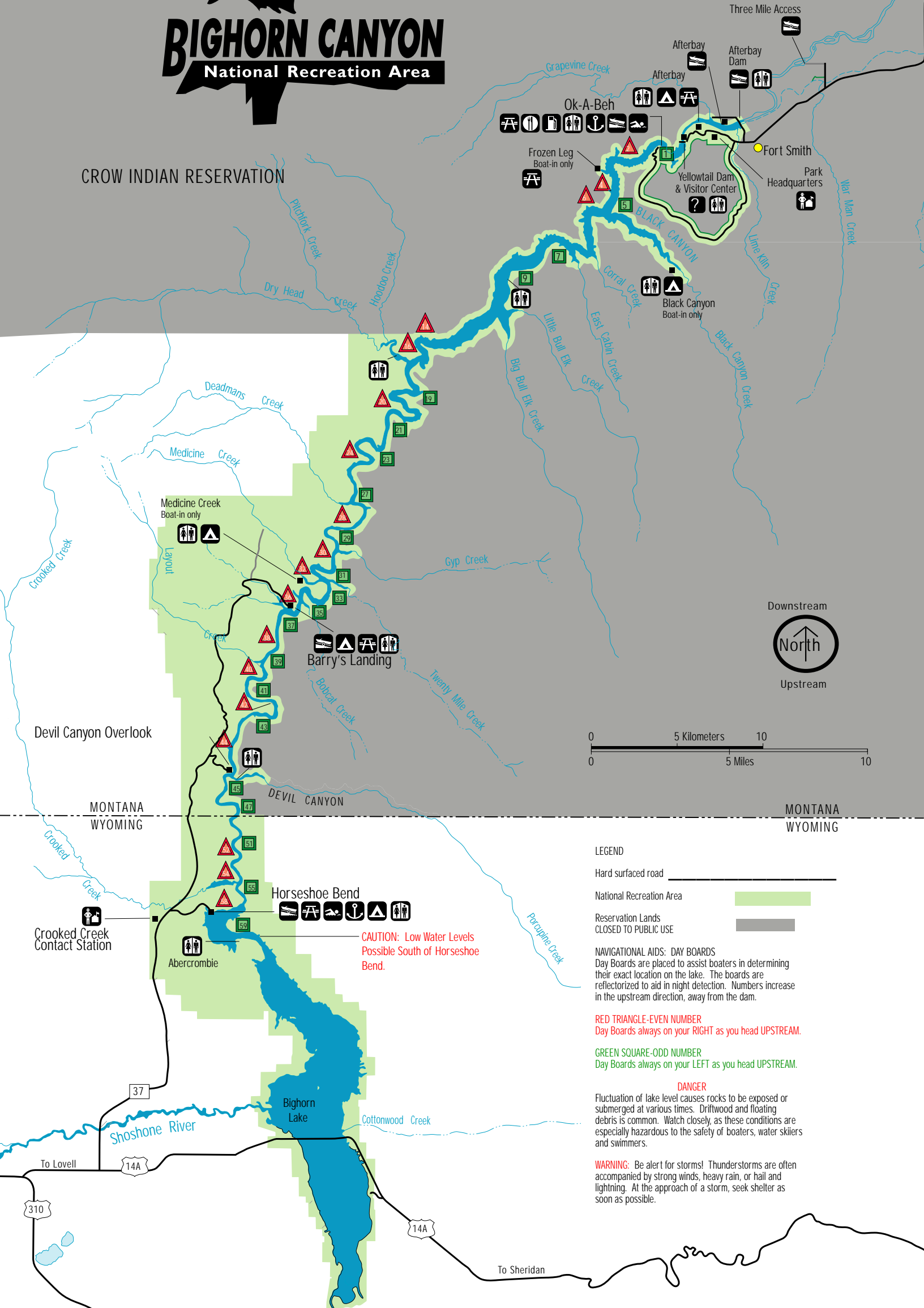


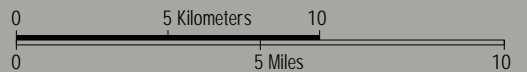


BIGHORN CANYON

National Recreation Area



CROW INDIAN RESERVATION




MONTANA
WYOMING

MONTANA
WYOMING

LEGEND

Hard surfaced road 

National Recreation Area 

Reservation Lands
CLOSED TO PUBLIC USE 

NAVIGATIONAL AIDS: DAY BOARDS
Day Boards are placed to assist boaters in determining their exact location on the lake. The boards are reflectorized to aid in night detection. Numbers increase in the upstream direction, away from the dam.

RED TRIANGLE-EVEN NUMBER
Day Boards always on your **RIGHT** as you head **UPSTREAM**.

GREEN SQUARE-ODD NUMBER
Day Boards always on your **LEFT** as you head **UPSTREAM**.

DANGER
Fluctuation of lake level causes rocks to be exposed or submerged at various times. Driftwood and floating debris is common. Watch closely, as these conditions are especially hazardous to the safety of boaters, water skiers and swimmers.

WARNING: Be alert for storms! Thunderstorms are often accompanied by strong winds, heavy rain, or hail and lightning. At the approach of a storm, seek shelter as soon as possible.

CAUTION: Low Water Levels Possible South of Horseshoe Bend.